

Intelligent Localization System for Rescue During Accident in Construction Work

Anjana D¹, Sivaranjani S², Dr. K. Vijayan³, Hemalatha A⁴

^{1,2,3,4}Dept of Electronics and Communication Engineering SRM Institute of Science and Technology, SRM Nagar, Kattankulathur

I. ABSTRACT

A significant development in assuring the security and well-being of laborers in the construction sector is the Intelligent Localization System for Construction Accident Rescue employing RSSI for Person Identification and Health Monitoring System. During emergencies or accidents, this system is intended to precisely find and identify individuals within a building site by utilizing the power of Radio Signal Strength Indicator (RSSI) technology. The system precisely locates each worker by evaluating the strength of the RSSI signal, facilitating quick and effective rescue efforts. Additionally, the system has health monitoring features that offer workers real-time insights into their well-being. This entails keeping an eye on critical indicators like body temperature and heart rate in order to recognize crisis signals early and seek medical attention quickly if necessary. The combination of individuals.

KEYWORDS: RSSI TECHNOLOGY, HEARTRATE SENSOR, IOT, BUZZER, LED

II. INTRODUCTION

An important and creative idea created to improve rescue operations in construction disaster scenarios is the Intelligent Localization System for Construction disaster Rescue using Received Signal Strength Indication (RSSI) gadget.

RSSI technology uses the strength of radio signals that people's gadgets transmit to pinpoint the precise location of people who are hurt or trapped inside the building site.

Through the use of sophisticated RSSI algorithms, this technology helps locate and identify the locations of people who are in distress, enabling quick and accurate rescue efforts.

The ultimate goal of this project is to increase the efficacy and efficiency of emergency response operations during critical situations on construction sites by incorporating state-of-the-art technology into the field of construction safety.

III. LITERATURE REVIEW

One type of emergency rescue operation is personnel search and rescue, which is primarily done to save personnel lives. The effectiveness is too low and it is simple to postpone the ideal rescue time if firemen are the only ones conducting searches in uncharted territory. It will be advantageous to locate missing people with vital signs quickly and to ease family members' anxieties quickly if mobile robots and firefighters work together to conduct a combined search that embodies humanitarianism and humanistic care. To address the issue that the existing rescue robot uses a lot

of energy, has a limited flying time, and is unable to conduct numerous lengthy searches Around the world, borewells are dug to prevent the difficult condition of water scarcity. However, because of poor construction and negligent management, these wells end up as artifacts of death rather than life. Every day, more and more incidents of children falling into borewells are being reported. Despite scientific and technological advancements, a suitable and risk-free rescue technique for this kind of situation has not yet been developed. Additionally, current robots are insufficiently effective to perform a successful rescue. This is the rationale behind the creation of this document. The pangolin, often known as the anteater, is a mammal that our paper uses to illustrate how it captures its prey. A pangolin's tongue is extended when it burrows, and after the prey gets trapped on it, it is caught. In a similar vein, we also have an extension system for the robot that is mechanical in nature. By grasping the victim securely and firmly, we can guarantee their safety by using an animatronic hand, similar to a pangolin's sticky tongue. To ensure that the child's body receives the entire pulling effort equally, support is provided from the bottom in addition to this hand. The youngster is successfully grabbed, and then a mechanical chain system is used to pull him or her up. The condition of the youngster is continuously tracked by a variety of sensors. To ensure that the hands made of animatronics are perfectly gripped, a high-resolution camera is also utilized.

XXX-X-XXXX-XXXX-X/XX/\$XX.00 ©20XX IEEE

This work presents a human searching strategy based on sound source localization and interaction to locate a human in a disaster setting where visual information is missing. In particular, the human-robot interactions are effectively designed to increase the accuracy of detection. Allow the robot to identify changes in the auditory data in the surrounding area both before and after a human responds to its call. The response time is particularly used since it is crucial information. The altered aural data can be analyzed to pinpoint the human. This method may handle complex disaster environments by interacting with humans in various ways, such as by asking them to emit a sound at a specific time. Thus, the human

Our project's goal is to create a robot with the right sensors that can find people who are trapped beneath debris or behind walls, assisting rescue efforts in the event of an earthquake or other natural disaster. A radar sensor is used by the suggested robot type to transmit radio energy signals. When the receiver detects human activity, these signals will bounce back and be picked up. As soon as the receiver circuit receives the reflected radio signal, the buzzer will begin to sound. The robot is built with a Bluetooth module that allows it to be controlled by a custom mobile application. The robot's chassis is designed to withstand the harshest circumstances found in earthquake-affected areas. Its sensors enable the robot to assist rescue crews in rapidly detecting human presence.

The most crucial characteristics of autonomous search and rescue robots are their capacities to identify victims on their own and evaluate their fundamental vital signs, such breathing and heartbeat, utilizing on-board sensors to categorize survivors based on whether or not they require medical attention. Using a combination of commercially available low-cost components—a vision sensor and Ultra- Wide Band radar—this work provides a novel sensor composition for autonomous victim detection and non- contact respiration monitoring with SAR robots with limited on-board computational power. The suggested approach processes camera frames and uses a pretrained neural network (MobileNet) to detect human presence in real-time. The victim is located, and breathing is monitored using the radar. The suggested approach is assessed by constructing a prototype and carrying out

IV. METHODOLOGY

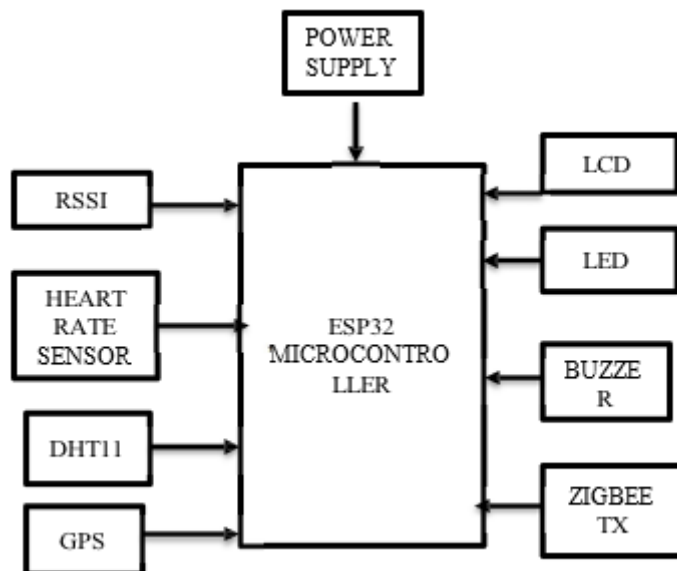
The ESP32 microcontroller is employed in this system to provide overall system control. In a construction site, the Receive Signal Strength Indication (RSSI) is utilized to obtain signal from individuals trapped in building wreckage. The Receive Signal Strength Indication (RSSI) makes it easier to save that person.

The gadget that is used to track a person's heart rate has a heart rate sensor.

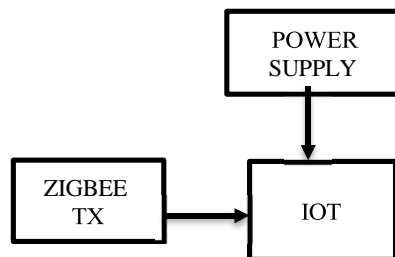
The DHT11 sensor is used to track a person's body temperature and relative humidity. The LED will glow when the signal strength is high, which may indicate that the person is close to where they are.

Automatic screams from BUZZER will facilitate rescue efforts. Wireless technology will enable the continuous transmission of temperature, humidity, and heart rate data to the Internet of Things.

TRANSMITTER:



RECEIVER:



MODULES NAME:

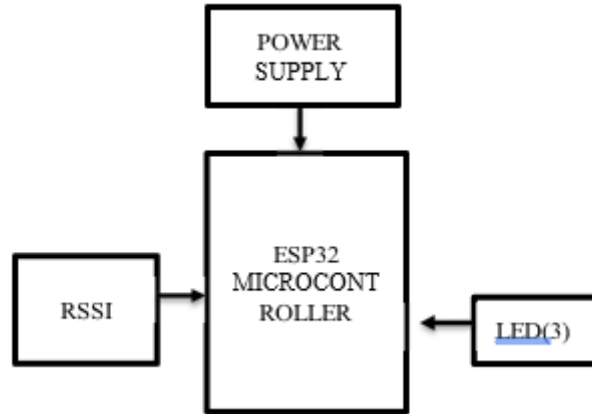
- Signal strength identification
- Health monitoring
- Alert system

MODULE DESCRIPTION:

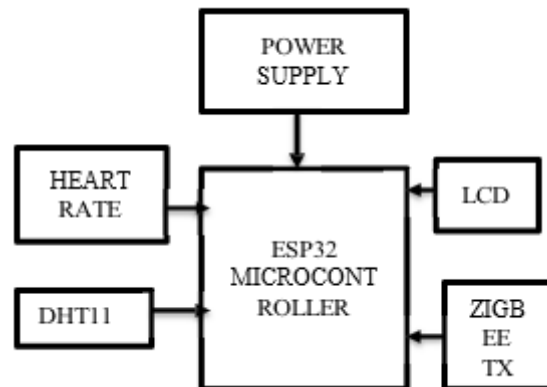
The ESP32 microcontroller is utilized in this section to control the entire system. As an RSSI module, an ESP8266 microcontroller is employed. We can determine the signal strength received

from the individual caught in the construction disaster by using RSSI technology. The LED shows the zones in which the individual is trapped based on the strength of the signal.

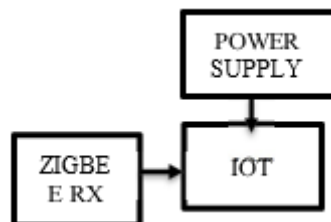
SIGNAL STRENGTH IDENTIFICATION:



**HEALTH MONITORING:
TRANSMITTER:**



RECEIVER:



The ESP32 microcontroller controls every aspect of the system in this part. A heart rate sensor measures an individual's heart rate while they are working in the construction industry. The DHT11 sensor is used to measure a person's body temperature and relative humidity. Continuous sensor data presentation is accomplished via LCD. The control room, where the sensor data will be watched, receives the sensor data using a wireless communication device called Zigbee.

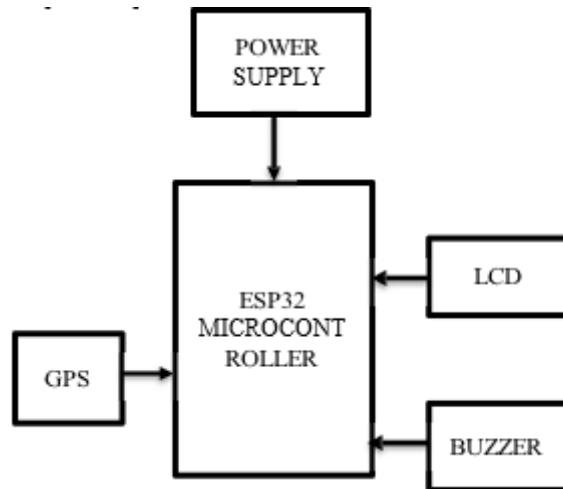
ALERT SYSTEM

The ESP32 microcontroller controls every aspect of the system in this part. A heart rate sensor measures an individual's heart rate while they are working in the construction industry. The DHT11

sensor is used to measure a person's body temperature and relative humidity. Continuous sensor data presentation is accomplished via LCD. The control room, where the sensor data will be watched, receives the sensor data using a wireless communication device called Zigbee.

ALERT SYSTEM

The ESP32 microcontroller governs the entire system in this area. The buzzer will sound a loud alarm if the person trapped has detected a neighboring zone. such that it is simple for us to locate the captive person. If an anomaly is discovered during health monitoring, the position of the patient is ascertained using the Global Positioning System (GPS). Additionally, a ZIGBEE wireless communication device will be used to deliver the location data right away to the control center. The person's position data is shown on an LCD



V. ACCURACY & PRECISION:

The notions of accuracy and precision are essential for guaranteeing the efficacy and dependability of an intelligent localization system for rescue operations during accidents in construction activity. These terms relate to such a project as follows:

Definition of accuracy:

The degree to which measured values resemble true or target values is known as accuracy.

Accuracy is crucial to this endeavor because it directly affects the capacity to determine a person's precise location—a worker or a victim—within a construction site in an emergency.

Measurement:

The system's computed positions can be compared to ground truth data or recognized reference points in order to determine the accuracy of the system.

Aspects influencing accuracy:

Getting sensors (such GPS and RFID) calibrated correctly is important to reduce measurement errors.

Environmental Conditions: Taking into account elements that could impair accuracy, such as signal interference (in urban canyons, for example).

Algorithm Optimization:

Applying sophisticated localization techniques to reduce accumulation of errors and enhance positional precision.

Definition of precision:

Repeatability or consistency in measurements is what precision refers to.

Importance:

Accurately identifying the relative locations of people or items on a building site depends on precision.

Measurement:

The ability of the system to reliably produce comparable outcomes under comparable circumstances can be used to determine precision.

Variables that impact precision:**Sensor Resolution:**

Measuring accuracy can be enhanced by sensors with a higher resolution.

Techniques for Data Fusion:

utilizing methods such as sensor fusion to lower noise and variability and improve positional precision.

Algorithm Robustness:

Making use of algorithms that take into consideration and reduce measurement-related causes of unpredictability and uncertainty.

Juggling Precision and Accuracy:**Trade-offs:**

Accuracy and precision frequently come at a cost. For example, random errors can make a highly accurate system less exact, and vice versa.

Optimal create:

Based on the unique requirements of rescue operations in construction settings, the objective is to create a system that strikes a balance between accuracy and precision.

Continuous Improvement:

Optimizing accuracy and precision over time through incremental changes based on testing and feedback.

Performance Measures:**KPIs, or key performance indicators:**

Calculating the average difference between measured positions and ground truth is known as positional error.

Consistency of Results: Assessing how measures vary throughout different trials.

Error analysis:

To find the sources of imprecisions and inaccuracies, carry out error propagation analysis.

In conclusion, attaining high accuracy and precision for the intelligent localization system in construction rescue operations necessitates a thorough strategy that includes rigorous algorithm development, deliberate sensor selection, calibration and validation procedures, and ongoing performance monitoring and optimization. The ability of the technology to locate people in emergency scenarios within difficult construction conditions with accuracy and speed will ultimately determine how effective it is.

V. RESULT

Architecture of the System:

Describe the system's overall architecture, taking into account both the software and hardware (sensors, communication devices, etc.) components (e.g., algorithms, user interface).

Describe the ways in which sensors (such as inertial, GPS, and RFID) are incorporated into wearable technology and implanted in construction machinery.

Alphabets for Localization:

Explain the algorithms that are used to locate victims or workers in real time on a construction site.

Talk about combining data from several sensors to improve dependability and accuracy.

Data Analysis and Processing:

Describe the steps involved in processing and analyzing sensor data to find abnormalities or distress signals.

Describe how artificial intelligence (AI) and machine learning are used to identify patterns and discover anomalies.

Infrastructure for Communication:

Describe the infrastructure and communication methods required to send location data to rescue teams or a central monitoring station.

Think about communication technologies' scalability and dependability (e.g., WiFi, cellular networks).

Interface User:

Create an intuitive user interface for rescue operators and on-site staff alike.

Incorporate functions like status updates, activation of the distress signal, and real-time mapping.

Integration of Emergency Response:

Connect the system to the infrastructure and emergency response procedures already in place.

Verify if it is compatible with emergency protocols and services.

Validation and Testing:

Talk about the testing process that was employed to confirm the system's efficacy and correctness.

To evaluate performance, incorporate field trials or simulations of the real world.

Deployment and Scalability:

Discuss how to scale the system for various conditions and construction locations.

Think about the obstacles to deployment and methods for achieving broad adoption.

Security and Adherence:

Make that all safety rules and guidelines pertaining to wearable technology and construction site safety are followed.

Metrics of Performance:

Establish key performance indicators (KPIs) such as response speed, localization accuracy, and user happiness to gauge the system's effectiveness.

Analyzing Costs:

Give a comparison of the costs and benefits of deploying the intelligent localization system with more established safety protocols.

Upcoming Improvements:

Make suggestions for future improvements or revisions in light of user input and developing technology.

VI. CONCLUSION

To sum up, the suggested Intelligent Localization System for Construction disaster Rescue demonstrates how to seamlessly integrate cutting-edge sensor technologies with an Arduino Uno microcontroller to enhance rescue efforts in the event of a construction disaster. Through the application of RSSI technology, the system is able to assist rescuers by accurately locating people who are stuck in the wreckage. The integration of vital sign monitoring, including body temperature and heart rate, guarantees an instantaneous evaluation of the individual's health condition throughout the rescue operation. The system's efficiency is further increased by the use of Zigbee for wireless data transmission to an IoT platform, which offers vital information and facilitates decision-making for a prompt and effective rescue operation on construction sites. All things considered, this idea shows promise in utilizing technology to improve safety.

VII. REFERENCES

1. "ADTrack: Target-aware dual filter learning for real-time anti-dark UAV tracking," by B. Li, C. Fu, F. Ding, J. Ye, and
2. F. Lin, in Proc. IEEE Int. Conf. Robot. Automat., 2021, pp. 496–502.
3. Autonomous UAV trajectory for localizing ground objects: A reinforcement learning approach, D. Ebrahimi, S. Sharafeddine, P.-H. Ho, and C. Assi, IEEE Trans. Mobile Comput., vol. 20, no. 4, pp. 1312–1324, Apr. 2021.
4. In the IEEE Trans. Mobile Comput., early access, 2020, t. Guo et al., "Minimizing the longest tour time among a fleet of UAVs for disaster area surveillance," doi: 10.1109/TMC.2020.3038156.
5. Hsu, Y.-H. and Gau, R.-H., "Optimal trajectory planning and reinforcement learning-based collision avoidance in UAV communication networks," IEEE Trans. Mobile Comput., vol. 21, no. 1, pp. 306–320, Jan. 2022.
6. Model predictive trajectory tracking and collision avoidance for dependable outdoor deployment of unmanned aerial vehicles, T. Baca, D. Hert, G. Loianno, M. Saska, and V. Kumar, Proc. IEEE/RSJ Int. Conf. Intell. Robots Syst., 2018, pp. 6753–6760.
7. UAV tracking and following a ground target under motion and localization uncertainty, F. Vanegas, D. Campbell, N. Roy, K. J. Gaston, and F. Gonzalez, Proc. IEEE Aerosp. Conf., 2017, pp. 1–10.
8. In Proc. IEEE Int. Conf. Robot. Automat., 2014, pp. 5441–5446, C. Fu, A. Carrio, M. A. Olivares-Mendez, R. Suarez-Fernandez, and P. Campoy present "Robust real-time vision-based aircraft tracking from unmanned aerial vehicles."
9. IEEE Trans. Ind. Electron., vol. 69, no. 6, pp. 6004–6014, Jun. 2022; J. Ye, C. Fu, F. Lin, F. Ding, S. An, and G. Lu, "Multi-regularized correlation filter for UAV tracking and self-localization."
10. Yuan, Zhang, and Liu, C. (2015) "UAV-based image processing techniques for forest fire detection and tracking," Proc. Int. Conf. Unmanned Aircr. Syst., pp. 639–643.
11. S. Lin, M. Garratt, and A. Lambert, "Autonomously landing a UAV in a cluttered shipboard environment using monocular vision-based realtime target recognition and tracking," Auton. Robots, vol. 41, no. 4, pp. 881–901, 2017.